



UPPER BERN TOWNSHIP OFFICIAL MAP NOTES

-  **PARCELS OF LAND:** DENOTES THAT THE DELINEATED PARCELS OF LAND ARE LAND AREAS THAT UPPER BERN TOWNSHIP HAS AN INTEREST TO PURCHASE AS PER THE PROVISIONS OF ARTICLE III OF THE PENNSYLVANIA MUNICIPALITIES PLANNING CODE AND/OR THE PENNSYLVANIA SECOND CLASS TOWNSHIP CODE.
-  **FUTURE ROADS:** DENOTES THE LOCATION OF A FUTURE ROAD THAT SHOULD BE ACQUIRED AND/OR CONSTRUCTED AS PER THE PROVISIONS OF THE ARTICLE III OF THE PENNSYLVANIA MUNICIPALITIES PLANNING CODE AND/OR THE PENNSYLVANIA SECOND CLASS TOWNSHIP CODE. ALL SUCH ROAD SEGMENTS SHALL BE LOCATED, DESIGNED AND CONSTRUCTED IN ACCORDANCE WITH THE PROVISIONS ESTABLISHED BY UPPER BERN TOWNSHIP AND THE PENNSYLVANIA DEPARTMENT OF TRANSPORTATION.

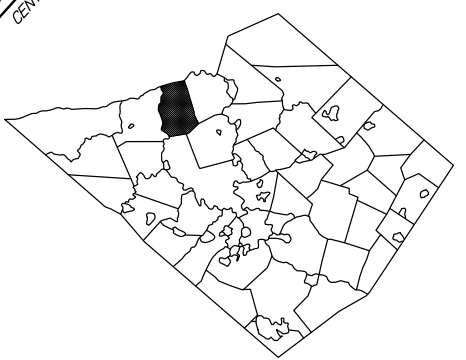
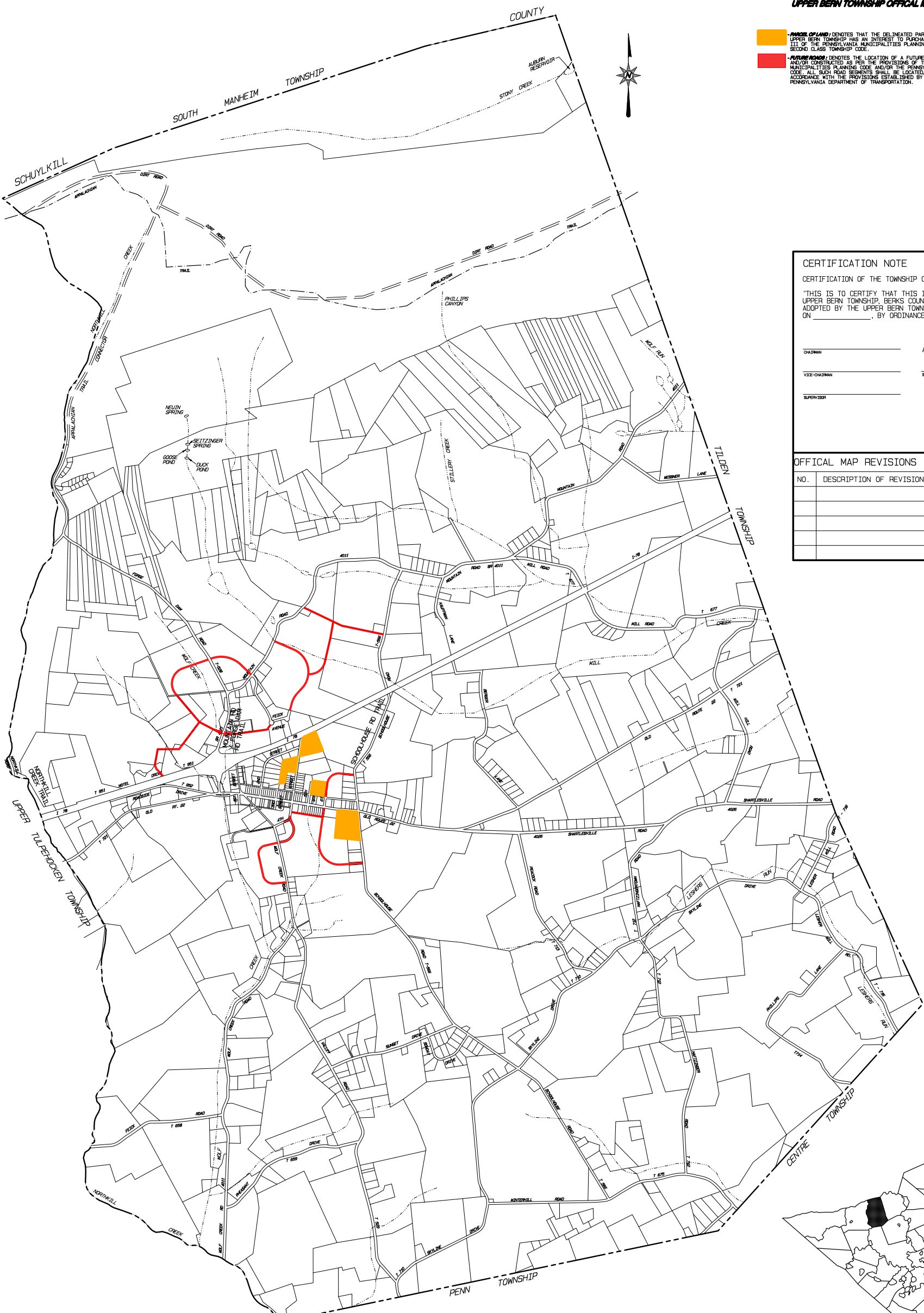


CERTIFICATION NOTE
 CERTIFICATION OF THE TOWNSHIP OFFICIAL MAP
 THIS IS TO CERTIFY THAT THIS IS THE OFFICIAL MAP OF UPPER BERN TOWNSHIP, BERKS COUNTY, PENNSYLVANIA, AS ADOPTED BY THE UPPER BERN TOWNSHIP BOARD OF COMMISSIONERS ON _____, BY ORDINANCE NUMBER _____.

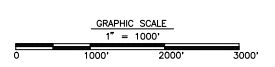
CHAIRMAN _____ ATTEST:
 VICE-CHAIRMAN _____ SECRETARY _____
 SUPERVISOR _____

OFFICIAL MAP REVISIONS

NO.	DESCRIPTION OF REVISION	DATE



**UPPER BERN TOWNSHIP OFFICIAL MAP
 SHEET 1 OF 3**



P:\GIS\2009\5/20/2009 8:13AM P:\GIS\2009\5/20/2009 8:13AM P:\GIS\2009\5/20/2009 8:13AM P:\GIS\2009\5/20/2009 8:13AM P:\GIS\2009\5/20/2009 8:13AM